


SUMMER SOLSTICE TOUR - SUNDAY

Total = 52.9 FLAT-ROLLY
@ +1,906/-1,710 ft (522' MAX)

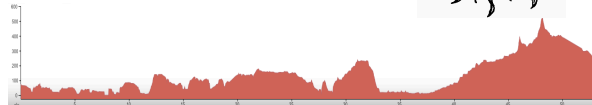
Miles	Go		Dist	
0.0	R	RAINTREE DR	0.1	Carlsbad
0.1	R	AVENIDA ENCINAS	1.5	
1.6	L	PALOMAR AIRPORT RD	0.3	
1.9	to	CARLSBAD BLVD	3.2	
5.1		through Traffic Circle	0.4	
5.5	L	EATON ST	0.1	Oceanside
5.6	R	BROADWAY ST	0.4	
6.0	L	CASSIDY ST	0.1	
6.1	R	S MEYERS ST	0.2	
6.3	FL	MORSE ST	0.1	
6.4	R	S PACIFIC ST	0.8	
7.2	jog	S PACIFIC ST @ WISCONSIN	0.5	
7.7	>	Depot:2 blocks Right on TYSON	1.0	
8.7	R	S HARBOR DR	0.2	
8.9	R	Under RR (@ Joe's Crab Shack)	0.0	
8.9		Cross Parking Lot	0.1	
9.0	R	RIVERSIDE DR	0.1	
9.1	to	SAN LUIS REY DR	0.1	
9.2	to	CARMELO DR	0.1	
9.3	R	HARBOR DR	0.4	
9.6	X	MERGING OFF RAMP FROM THE RIGHT !		
9.7	to	VANDERGRIFT BLVD	0.1	
9.8		Enter Base - ID Check	1.3	
11.1	L	STUART MESA RD	7.0	Through USMC Camp
18.1	L	LAS PULGAS exit Base	0.7	
18.8	R	OLD HWY 101 Bike Trail		Pendleton
	to	OLD HWY 101 / PCH	9.2	San Onofre
22.1	to	San Onofre State Beach		
28.0	L	OLD HWY 101 Bike Trail	1.1	
29.1	R	CRISTIANITOS RD	0.2	San Clemente
29.3	L	S EL CAMINO REAL	0.2	
29.5	R	Café del Sol / Carl's Jr regroup	0.0	
29.5	R	S EL CAMINO REAL	0.5	
30.0	L	AVENIDA SAN LUIS REY bridge	0.1	
30.1	R	AVENIDA DEL PRESIDENTE	1.1	
31.2	R	W AVENIDA AVALENCIA	0.0	
31.2	L	S EL CAMINO REAL /	3.0	
34.2	to	COAST HWY	1.6	
35.8	L	<= BEACH / PALISADES =>	0.0	
35.8	R	Doheney Beach Bike Trail	0.1	
35.9	to	PARK LANTERN	0.9	
36.8	L	PARK LANTERN	0.0	Dana Point
36.8	L	Driveway into Doheney Park	0.2	
		cross parking lot to SE corner...		
37.0	L	Paved trail toward surf...	0.1	
37.1	L	S.J. Creek Trail up stream	2.4	San Juan
39.5	R	SanJuan Creek Trail (bridge)	0.1	Capistrano
39.6	L	Trabuco Creek Trail Bike Path	0.9	
40.5	L	AVENIDA DE LA VISTA	0.9	
41.4	L	OSO	0.1	
41.5	L	CAMINO CAPISTRANO	2.6	
44.1	L	STAIRS under Tracks @ Depot	0.1	Mission Viejo
44.2	R	FORBES RD	0.1	
44.3	L	Oso Crk/Forbes/Cabot Trail	0.9	
45.2	R	CABOT	2.2	
47.4	R	LA PAZ RD	0.2	
47.6	L	MUIRLANDS BLVD	4.6	
52.2	to	/ BARRANCA	0.6	
52.8	R	IRVINE STATION parking lot	0.1	Irvine

5257

<https://ridewithgps.com/routes/14707775>
Summer Solstice ~ www.sellin.com/solstice
Bicycle Club of Irvine ~ www.BikeIrvine.org
Comments? Mailto:bill@bikeirvine.org



UPDATED: 06/26/2016




SUMMER SOLSTICE TOUR - SUNDAY

Total = 52.9 FLAT-ROLLY
@ +1,906/-1,710 ft (522' MAX)

Miles	Go		Dist	
0.0	R	RAINTREE DR	0.1	Carlsbad
0.1	R	AVENIDA ENCINAS	1.5	
1.6	L	PALOMAR AIRPORT RD	0.3	
1.9	to	CARLSBAD BLVD	3.2	
5.1		through Traffic Circle	0.4	
5.5	L	EATON ST	0.1	Oceanside
5.6	R	BROADWAY ST	0.4	
6.0	L	CASSIDY ST	0.1	
6.1	R	S MEYERS ST	0.2	
6.3	FL	MORSE ST	0.1	
6.4	R	S PACIFIC ST	0.8	
7.2	jog	S PACIFIC ST @ WISCONSIN	0.5	
7.7	>	Depot:2 blocks Right on TYSON	1.0	
8.7	R	S HARBOR DR	0.2	
8.9	R	Under RR (@ Joe's Crab Shack)	0.0	
8.9		Cross Parking Lot	0.1	
9.0	R	RIVERSIDE DR	0.1	
9.1	to	SAN LUIS REY DR	0.1	
9.2	to	CARMELO DR	0.1	
9.3	R	HARBOR DR	0.4	
9.6	X	MERGING OFF RAMP FROM THE RIGHT !		
9.7	to	VANDERGRIFT BLVD	0.1	
9.8		Enter Base - ID Check	1.3	
11.1	L	STUART MESA RD	7.0	Through USMC Camp
18.1	L	LAS PULGAS exit Base	0.7	
18.8	R	OLD HWY 101 Bike Trail		Pendleton
	to	OLD HWY 101 / PCH	9.2	San Onofre
22.1	to	San Onofre State Beach		
28.0	L	OLD HWY 101 Bike Trail	1.1	
29.1	R	CRISTIANITOS RD	0.2	San Clemente
29.3	L	S EL CAMINO REAL	0.2	
29.5	R	Café del Sol / Carl's Jr regroup	0.0	
29.5	R	S EL CAMINO REAL	0.5	
30.0	L	AVENIDA SAN LUIS REY bridge	0.1	
30.1	R	AVENIDA DEL PRESIDENTE	1.1	
31.2	R	W AVENIDA AVALENCIA	0.0	
31.2	L	S EL CAMINO REAL /	3.0	
34.2	to	COAST HWY	1.6	
35.8	L	<= BEACH / PALISADES =>	0.0	
35.8	R	Doheney Beach Bike Trail	0.1	
35.9	to	PARK LANTERN	0.9	
36.8	L	PARK LANTERN	0.0	Dana Point
36.8	L	Driveway into Doheney Park	0.2	
		cross parking lot to SE corner...		
37.0	L	Paved trail toward surf...	0.1	
37.1	L	S.J. Creek Trail up stream	2.4	San Juan
39.5	R	SanJuan Creek Trail (bridge)	0.1	Capistrano
39.6	L	Trabuco Creek Trail Bike Path	0.9	
40.5	L	AVENIDA DE LA VISTA	0.9	
41.4	L	OSO	0.1	
41.5	L	CAMINO CAPISTRANO	2.6	
44.1	L	STAIRS under Tracks @ Depot	0.1	Mission Viejo
44.2	R	FORBES RD	0.1	
44.3	L	Oso Crk/Forbes/Cabot Trail	0.9	
45.2	R	CABOT	2.2	
47.4	R	LA PAZ RD	0.2	
47.6	L	MUIRLANDS BLVD	4.6	
52.2	to	/ BARRANCA	0.6	
52.8	R	IRVINE STATION parking lot	0.1	Irvine

5257

<https://ridewithgps.com/routes/14707775>
Summer Solstice ~ www.sellin.com/solstice
Bicycle Club of Irvine ~ www.BikeIrvine.org
Comments? Mailto:bill@bikeirvine.org



UPDATED: 06/26/2016

